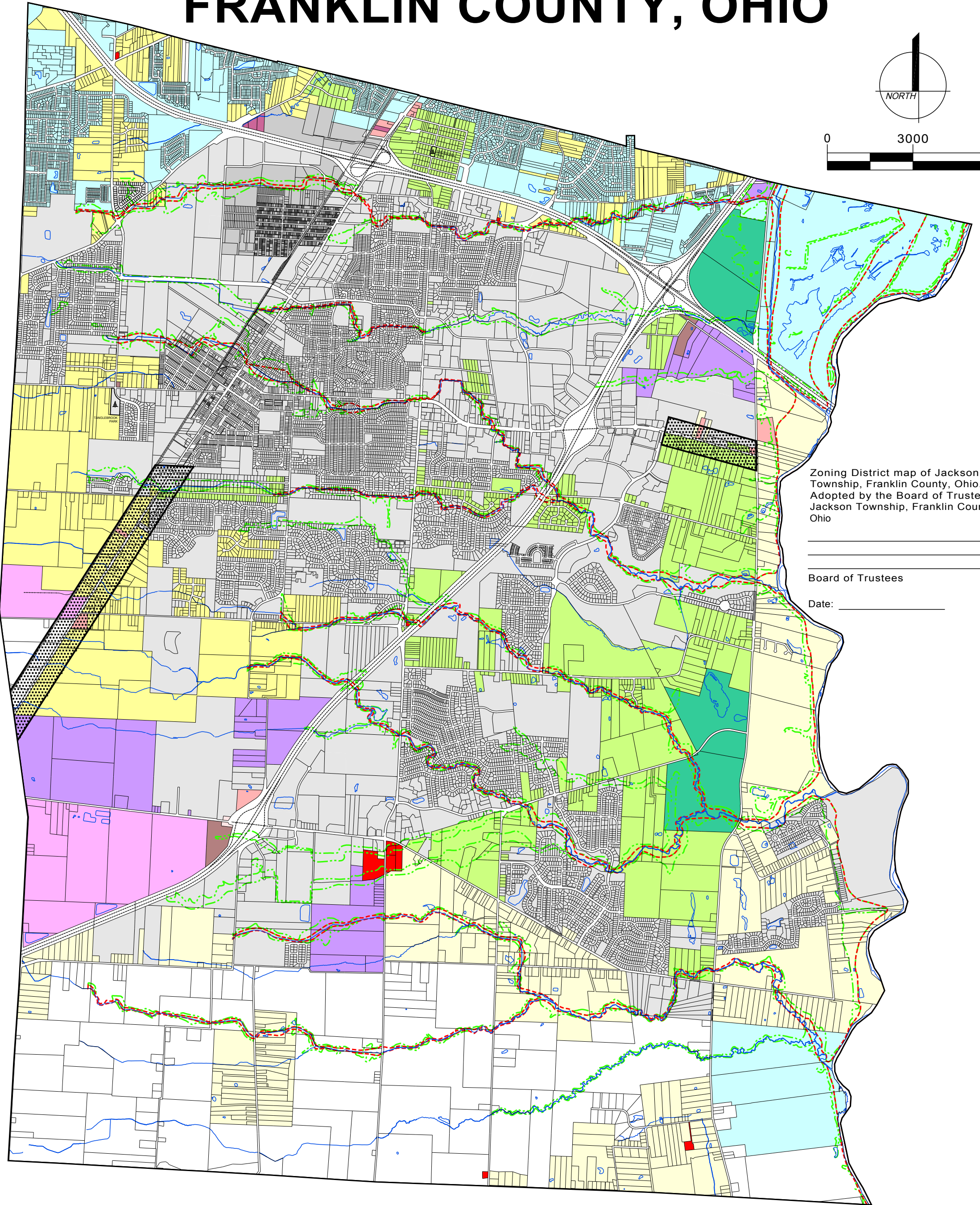
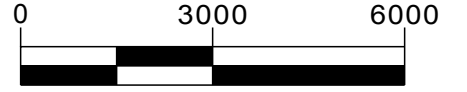
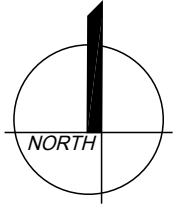


ZONING MAP OF JACKSON TOWNSHIP FRANKLIN COUNTY, OHIO



Zoning District map of Jackson Township, Franklin County, Ohio.
Adopted by the Board of Trustees, Jackson Township, Franklin County, Ohio

Board of Trustees

Date: _____

ACOS Agriculture Conservation-Open Space	CS Community Service	PUD Planned Unit Development
RR Rural Residential	OI Office & Institutional	CEM Cemetary
SR Semi-Residential (SR)	MUO Multi-Use Overlay	City of Columbus
SURB Suburban Residential (S)	PC Planned Commercial	City of Grove City
PR Planned Residential	LI Light Industrial	City of Urcancrest
NC Neighborhood Cluster	PI Planned Industrial	Floodway
CC Community Cluster	EU Exceptional Use	100-yr Floodplain

PREPARED BY:



Evans, Mechwart, Hambleton & Tilton, Inc.
Engineers, Surveyors, Planners, Scientists

5500 NEW ALBANY ROAD,
COLUMBUS, OHIO 43054
TEL: 614-775-4500

Note: Basemap features and property information originally compiled from Franklin County Auditor's GIS Data.

EMHT, Inc - Q:\Project\ JacksonTwp\ P2005_1857\ Mapping\ Zoning\ Zoning_2005-08-30.dwg Sep 01, 2005 7:21 AM