

Public Meeting

Borror Road Improvements

from Quail Creek Boulevard to State Route 104 (Jackson Pike)

Ohio Public Works Commission (OPWC) Funding Application and Concept Plan



Jackson Township
Administration Building
3756 Hoover Road
Grove City, Ohio 43123

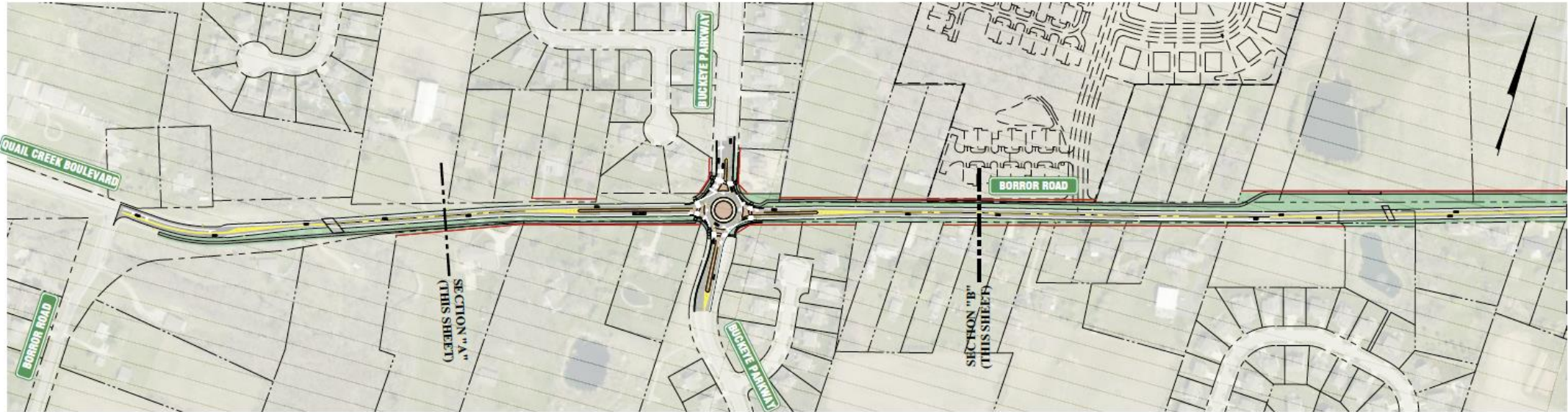
September 5, 2017
6:30 p.m.




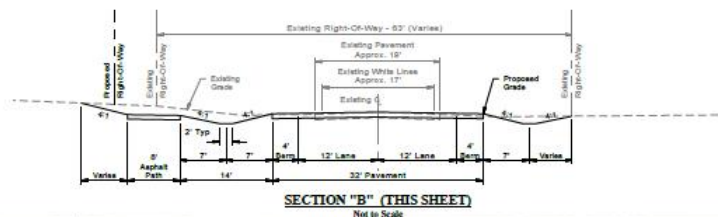
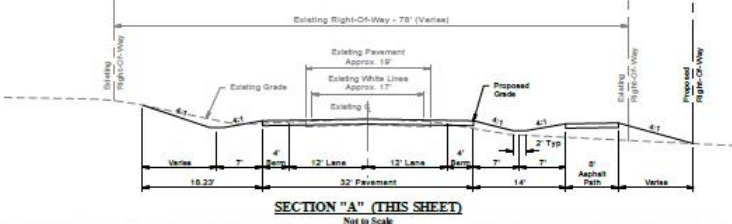
INTRODUCTION

- Welcome and Introduction
- Reason for Public Meeting/Open House
 - Extension of Development Discussion over Past Year
 - Public Input on Improvements and Character of Improvements
 - Points on OPWC application
- Brief Project Introduction





MATCHLINE SEE THIS SHEET



MATCHLINE SEE THIS SHEET

CITY OF GROVE CITY, JACKSON TOWNSHIP, FRANKLIN COUNTY, OHIO
OPWC PROJECT EXHIBIT
FOR
BORROR ROAD RECONSTRUCTION
ROADWAY PLAN VIEW

<p style="font-size: 8px; margin-top: 5px;"> 6100 Westchester • Independence & Twp. 10th Engineers • Surveyors • Planners • Surveyors 6800 New Albany Road, Columbus, OH 43261 Phone: 614.225.4830 Fax: 614.225.4848 emht.com </p>	DATE: September 2017
	SCALE: 1" = 150'
	JOB NO: 20170973
	SHEET: 1 of 1

PROJECT OVERVIEW

- Goal - Address current and future traffic demands and pedestrian/bicycle connectivity along this corridor
- Purpose of OPWC Application– Coordinate investments in corridor to provide regional benefit
- Development along Corridor
 - Safety
 - Capacity
 - Access to Scioto Grove MetroPark



EXISTING PROJECT CORRIDOR

Corridor Characteristics

- Existing RW between 60 and 150 feet
 - Critical portion of corridor is 60 feet
- Pavement Width 17'-19'
- Drainage – roadside ditches
- Landscaped/Rural feel and character
- Speed Limit: 35 mph
- Current ADT 1,266 ADT (2016)

e/o Buckeye Parkway

- Project ADT 2027 3,000 Vehicles



DISCUSSION OF KEY PROJECT COMPONENTS

- Road widening and reconstruction
- Intersection Improvements (Roundabout)
- Path/Sidewalk improvements
- Corridor Lighting
- Utilities - Water main



Existing Borrer
Road Corridor



Orders Road



Project Corridor Renderings

Borrer Road East Towards Buckeye Parkway




Project Corridor Renderings

Roundabout at Buckeye Parkway Looking South



Project Corridor Renderings

Roundabout at Buckeye Parkway Looking North



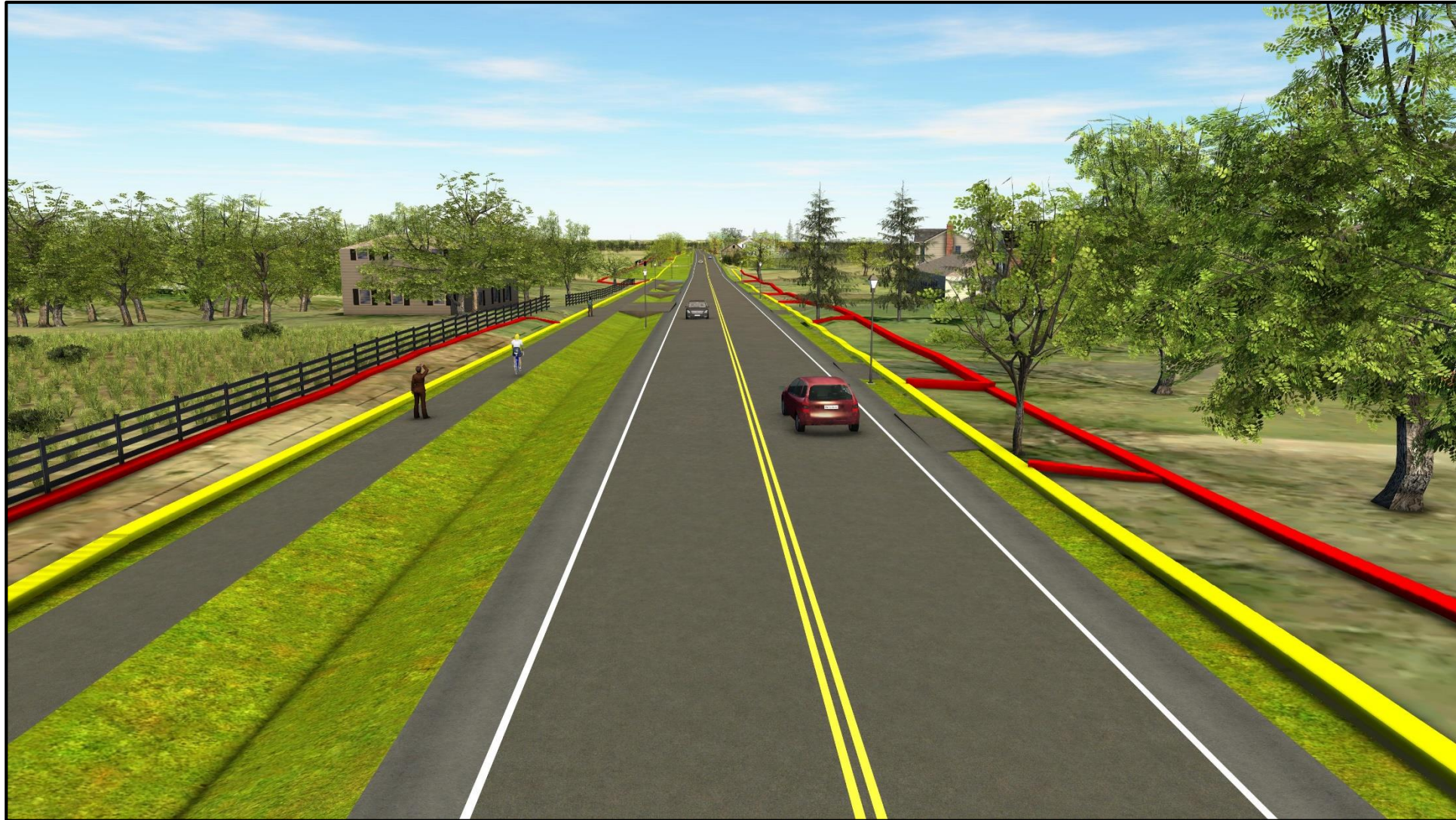
Project Corridor Renderings

Borrer Road West Towards Roundabout



Project Corridor Renderings

Borrer Road East



Project Corridor Renderings

Borrer Road East



Project Corridor Renderings

Borrer Road East at Patzer Ditch



Project Video of Proposed Corridor



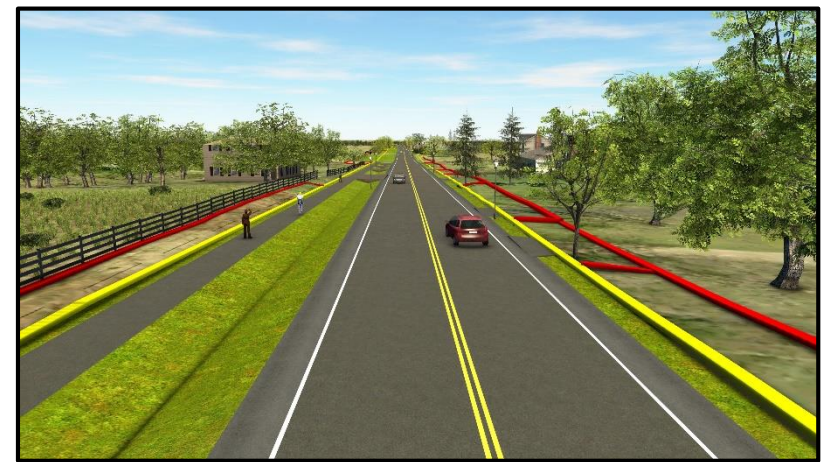

PROJECT COST/FUNDING

- TOTAL PROJECT COST: \$6,148,456
- OPWC Request: \$940,238 Grant/\$2,820,717 Loan
- Funding Partnership between multiple public and private stakeholders

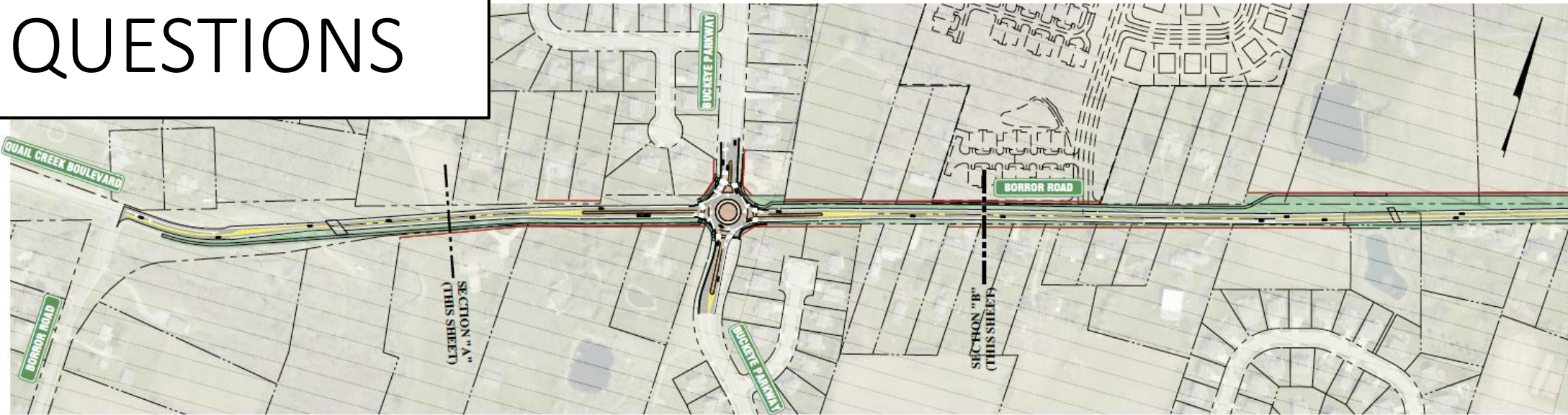
OPWC PROJECT FUNDING SUMMARY		TOTAL \$	% of OPWC Project Costs
Private/Developer Contribution		\$ 927,500	15.1%
Grove City (Funding + OPWC Loan Repayment)		\$ 3,320,000	54.0%
<i>OPWC Loan (TIF Repayment)</i>	\$ 1,500,000		
<i>OPWC Loan (Water Enterprise Fund Repayment)</i>	\$ 825,000		
<i>TIF Funds 2018</i>	\$ 583,343		
<i>TIF Funds 2019</i>	\$ 411,657		
FCEO		\$ 465,000	7.6%
Jackson Township (OPWC Loan Repayment)		\$ 495,717	8.1%
OPWC Grant		\$ 940,238.97	15.3%
TOTAL		\$ 6,148,456	100%

Schedule of events/activities

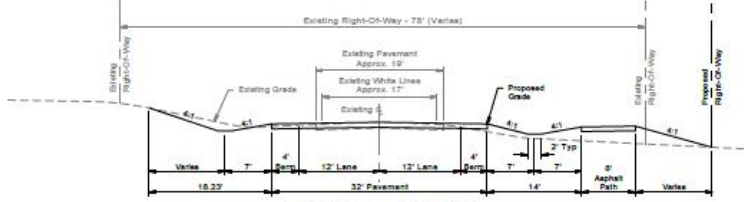
Application Due:	September 11, 2017
Approval by OPWC	December 8, 2017
Begin Design Phase	January 2018
Project Funding Available	July 2018
Solicit Bids for Construction	February 2019
Construction	March 2019 – December 2019



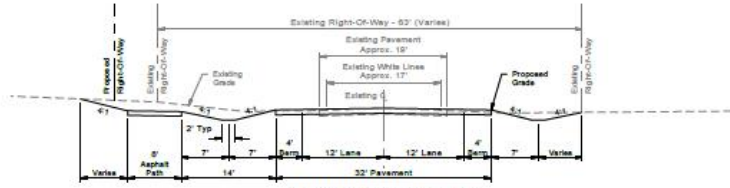
QUESTIONS



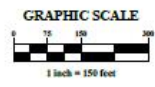
MATCHLINE SEE THIS SHEET



SECTION "A" (THIS SHEET)
Not to Scale



SECTION "B" (THIS SHEET)
Not to Scale



MATCHLINE SEE THIS SHEET



CITY OF GROVE CITY, JACKSON TOWNSHIP, FRANKLIN COUNTY, OHIO
OPWC PROJECT EXHIBIT
FOR
BORROR ROAD RECONSTRUCTION
ROADWAY PLAN VIEW

EMHT <small>Survey, Mapping, Engineering & Transportation, Inc. 2800 New Albany Road, Columbus, OH 43221 Phone: 614-276-4633 Fax: 614-276-4634 emh@emht.com</small>	DATE: September 2017
	SCALE: 1" = 150'
	JOB NO: 20170973
	SHEET: 1 of 1